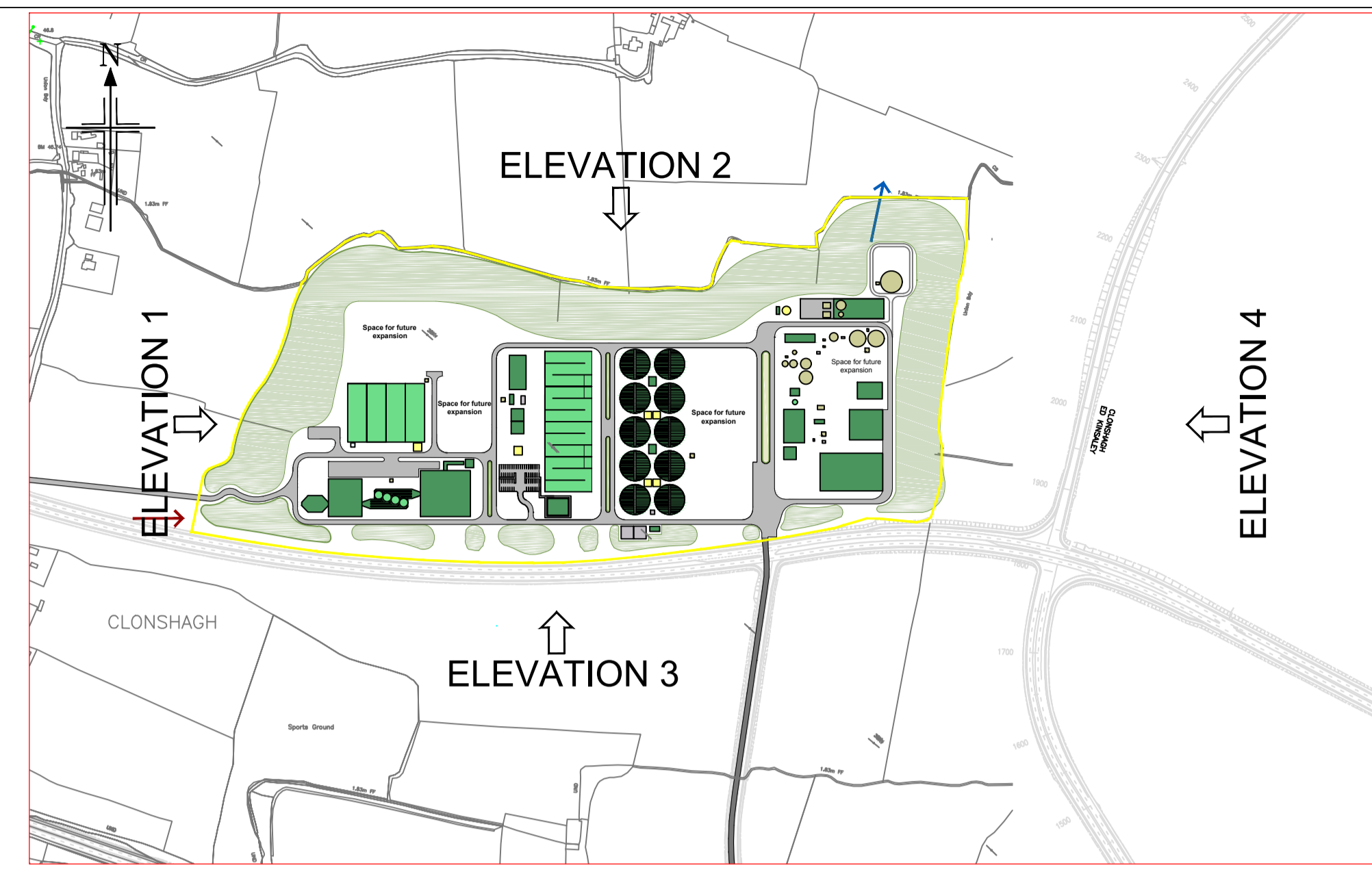
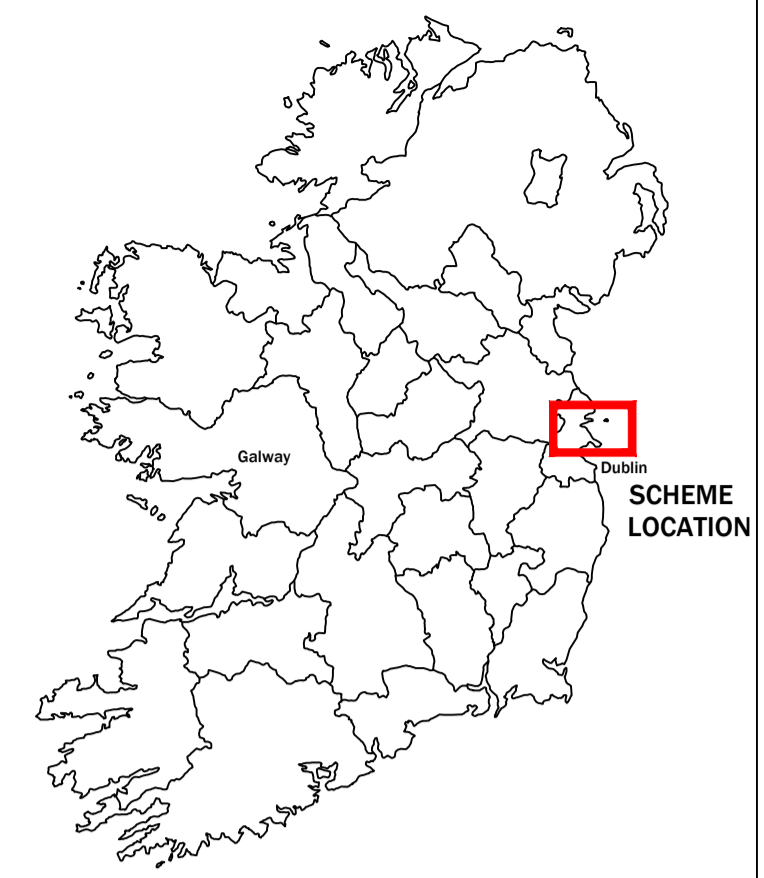


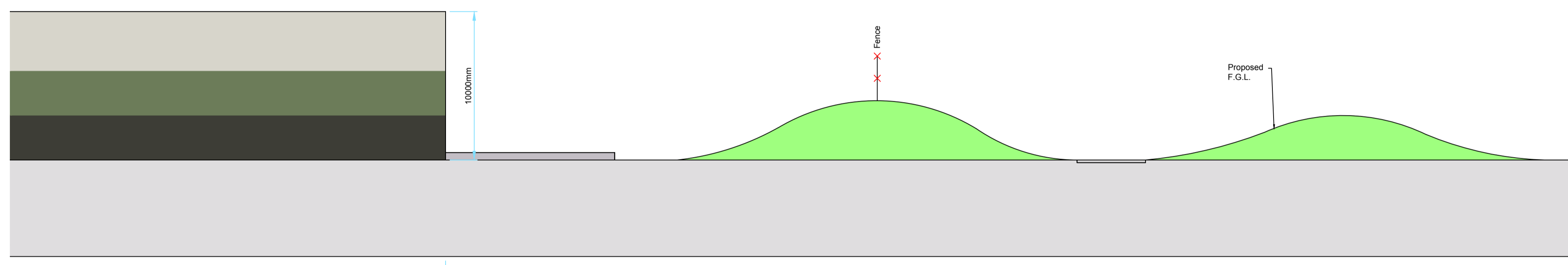
Sectional Elevation Looking North - Elevation 3  
Scale 1:200



Site Plan  
Scale 1:7500



- Notes:
1. This drawing is not to be scaled. Figured dimensions only to be taken.
  2. This drawing is for indicative use only. The Process type and arrangement shown requires confirmation by outline design.
  3. 38kV Power line passes through the proposed land boundary. It is assumed that the power line to be re-routed around site boundary.
  4. All earthworks shall be at a maximum slope of 1V : 2H.
  5. All tanks shall be covered with GRP clam shell covers.
  6. All drawings to be checked by the Contractor on Site.
  7. Engineer to be informed by the Contractor of any discrepancies before any work commences.
  8. All levels shown relate to Ordnance Survey datum at Malin Head, the geographic coordinate system is to Irish Transverse Mercator (ITM).



Sectional Elevation Looking North - Elevation 3  
Scale 1:200

P01	June 2016	ISSUED FOR PLANNING	SM	COYK
Rev	Date	Description	By	Chkd.

Client:  
**IRISH WATER**

Project:  
**GREATER DUBLIN DRAINAGE SCHEME**

Drawing Title:  
REGIONAL WwTP  
INDICATIVE ELEVATIONS  
ASP OPTION - ELEVATION (SHEET 7 OF 8)

Scale @ A1 (DO NOT SCALE): AS SHOWN @ A1

Prepared by: N.Sheridan  
Checked: C.O'Keefe  
Date: 24-05-16

Project Manager: C. O'Keefe

Jacobs Number: 32102902

Drawing Status: FOR INFORMATION

**JACOBS** **TOBIN**  
Partners in Design & Construction

This drawing is not to be used in whole or part other than for the intended purpose & project as defined on this drawing. Refer to the contract for full terms and conditions.

Drawing No.: 32102902-2133  
Revision: P01