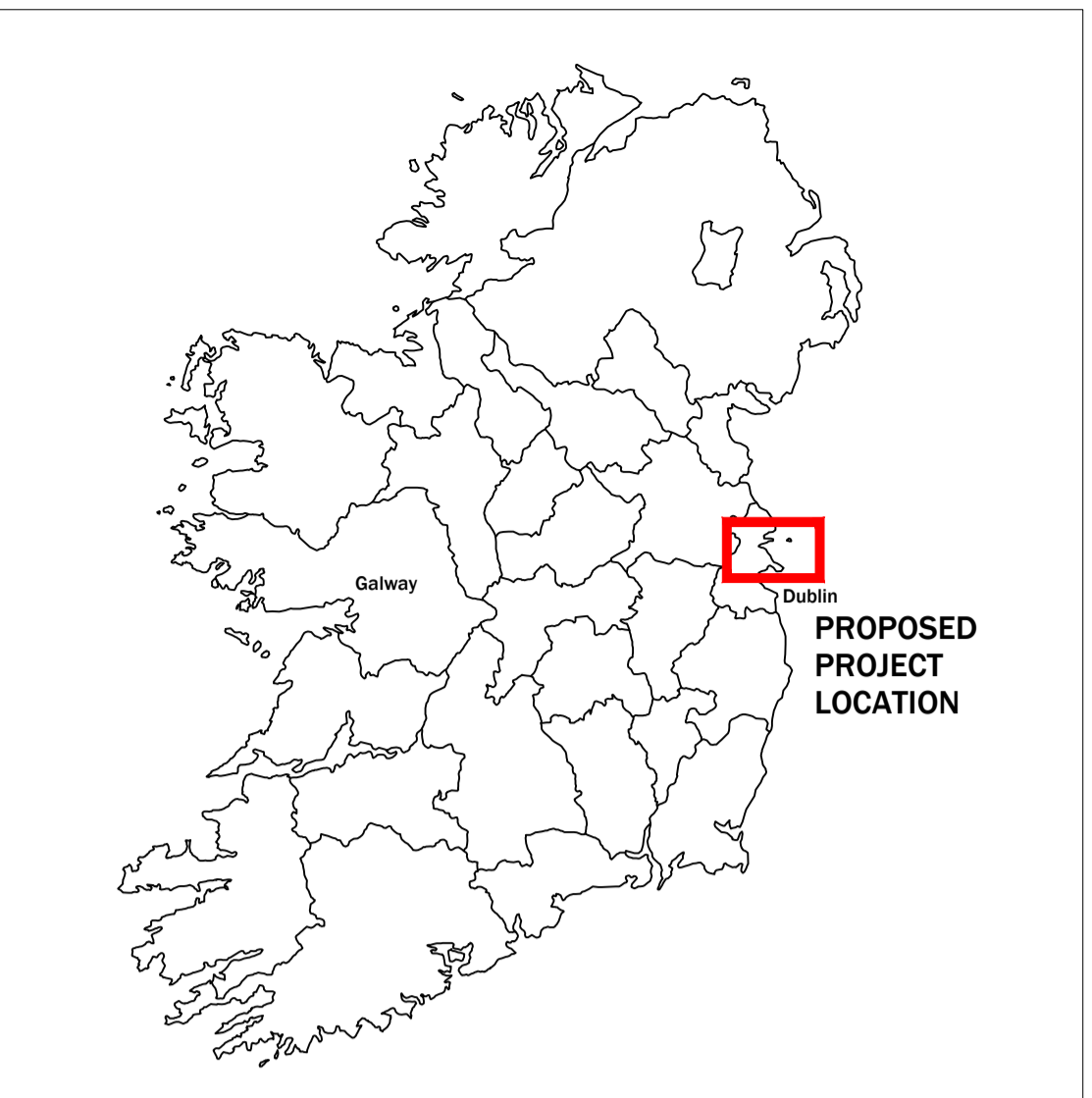
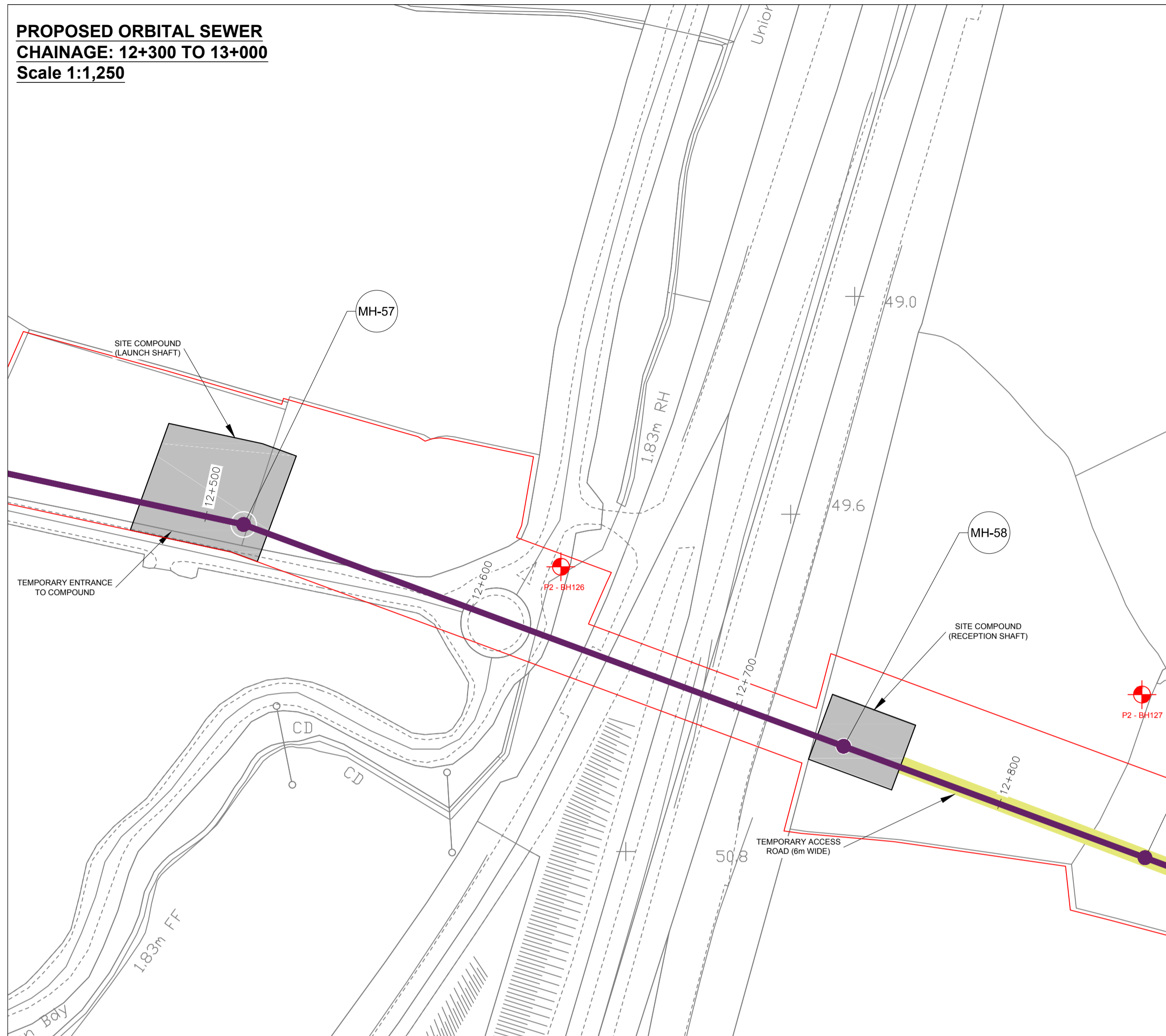


**PROPOSED ORBITAL SEWER
CHAINAGE: 12+300 TO 13+000
Scale 1:1,250**

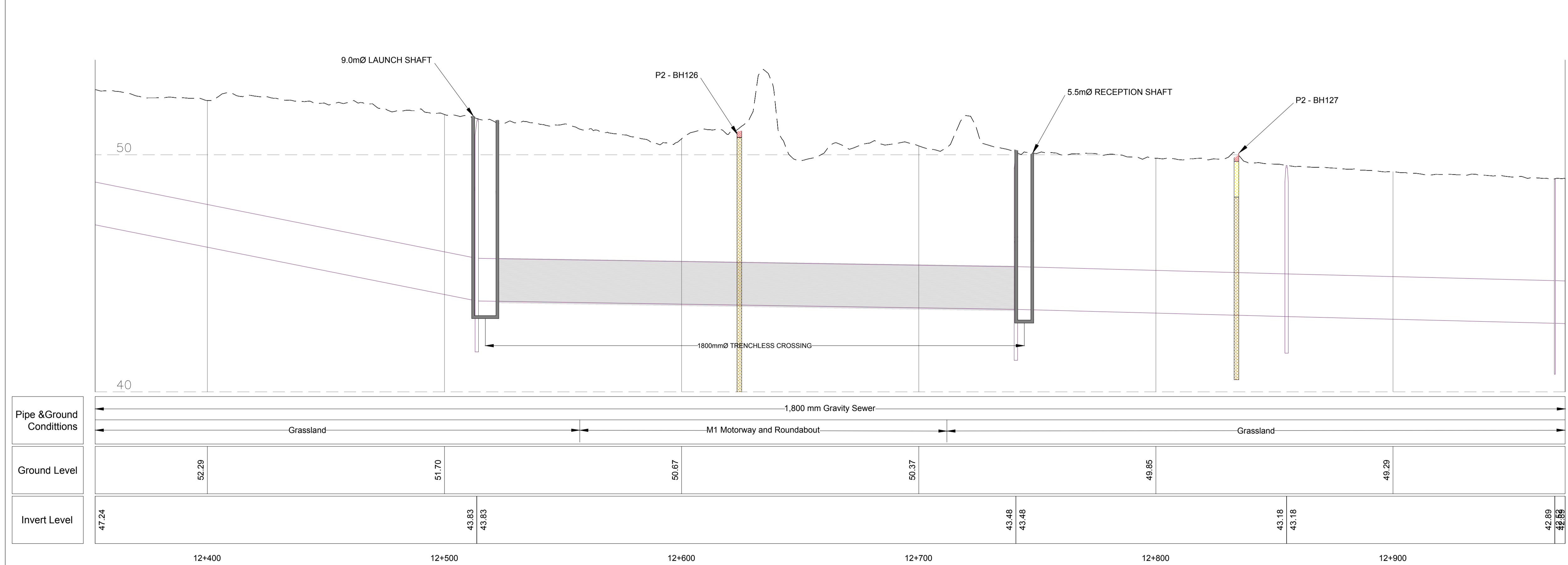


LEGEND:

PLANNING BOUNDARY	PROPOSED ACCESS ROAD	
CONSTRUCTION COMPOUNDS	SANDY GRAVELLY CLAY	
PROPOSED ORBITAL SEWER ROUTE (GRAVITY)	BEDROCK	
PROPOSED ORBITAL SEWER ROUTE (RISING MAIN)	SILT	
PROPOSED OUTFALL PIPELINE ROUTE (LAND BASED SECTION)	TOPSOIL	
PROPOSED OUTFALL PIPELINE ROUTE (MARINE SECTION)	BOREHOLE LOCATIONS	

- NOTES:**
- FIGURED DIMENSIONS ONLY TO BE TAKEN FROM THIS DRAWING.
 - ALL DRAWINGS TO BE CHECKED BY THE CONTRACTOR ON SITE.
 - ENGINEER/EMPLOYERS REPRESENTATIVE, AS APPROPRIATE, TO BE INFORMED BY THE CONTRACTOR OF ANY DISCREPANCIES BEFORE ANY WORK COMMENCES.
 - THE CONTRACTOR SHALL UNDERTAKE A THOROUGH CHECK FOR THE ACTUAL LOCATION OF ALL SERVICES/UTILITIES, ABOVE AND BELOW GROUND, BEFORE ANY WORK COMMENCES.
 - ALL LEVELS SHOWN RELATE TO ORDNANCE SURVEY DATUM AT MALIN HEAD

**PROPOSED ORBITAL SEWER
CHAINAGE: 12+300 TO 13+000
Scale H-1:1,000 / V-1:100**



2	05/03/2018	Final Issue	AOC	JF	JF	COK
1	19/01/2018	For Issue	AOC	JF	JF	COK
0	21/10/2017	For Issue	AOC	JF	JF	COK
Date	Purpose of revision		Drawn	Check'd	Rev'd	App'r'd



Client: **UISCE** URBAN WATER

Project: **Greater Dublin Drainage Project**

Drawing Title: **Figure 21.7 - M1 Motorway - Proposed Trenchless Crossing**

Drawing Status: **FINAL**

Scale @ A1: **As Shown**

Jacobs No: **32102902**

Filepath:

Drawing No.: **32102902-EIAR-2107**

This drawing is not to be used in whole or part other than for the intended purpose and project as defined on this drawing. Refer to the contract for full terms and conditions