
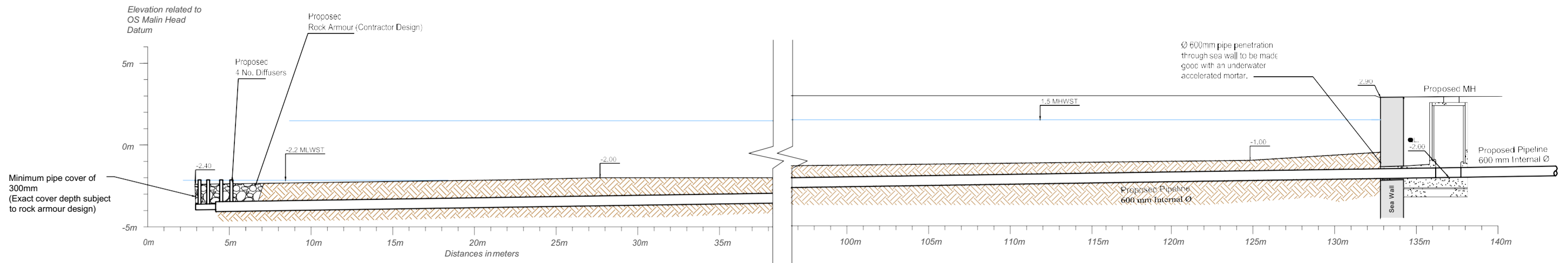
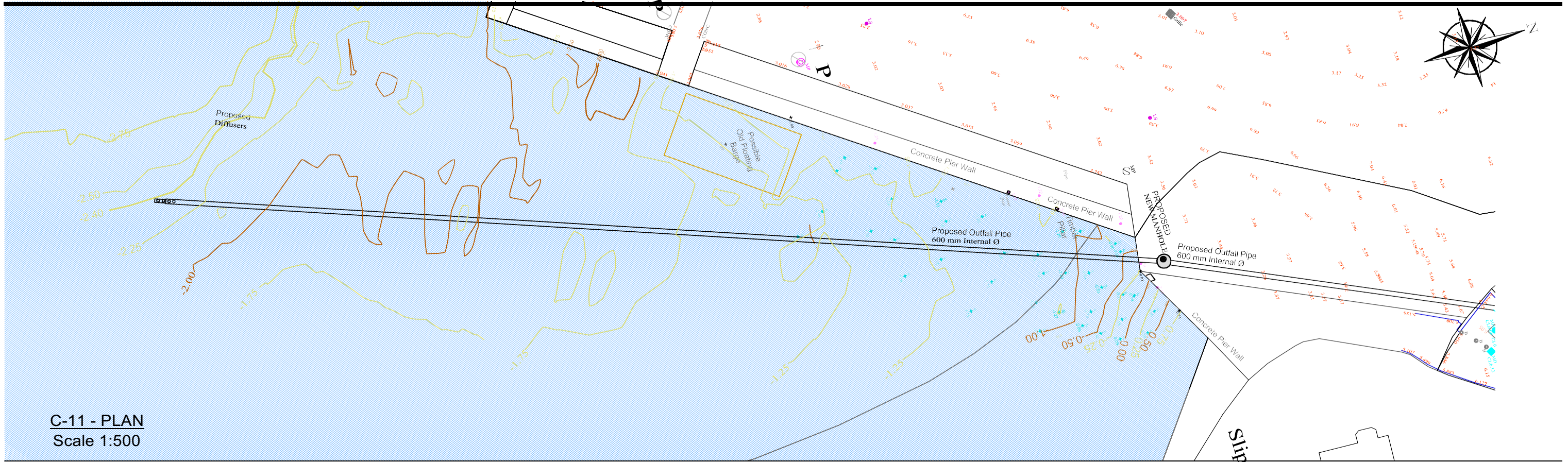


CORK LOWER HARBOUR MAIN DRAINAGE PROJECT - FORESHORE LICENCE MAP (File No. FS 006657)



C-11 - LONG SECTION
Scale 1:250

Yours faithfully,
Shane Cosgrove
Shane Cosgrove
Chartered Engineer, Senior Project Manager
for NICHOLAS O'DWYER LTD.

REV	DATE	DESCRIPTION	D	C	A

NICHOLAS O'DWYER
Unit E4, Nutrovere Office Park,
+353 1 286 9003
E: daniel@nodwyer.com
W: www.nodwyer.com

UISCE IRISH WATER
Conville House
24-26 Talbot Street,
Dublin 1.

PRELIMINARY
COPYRIGHT RESERVED - THIS DRAWING IS NOT TO BE USED FOR A
PURPOSE OTHER THAN THAT FOR WHICH IT WAS SUBMITTED BY
NICHOLAS O'DWYER LTD. NOR IS IT TO BE COPIED OR REPRODUCED
IN ANY MANNER WITHOUT WRITTEN CONSENT.

PEBBLE BEACH OVERFLOW
C-11
PROPOSED OUTFALL DETAIL

DATE	DATE	DATE
28.07.16	28.07.16	28.07.16

DRAWING NO. 20506-FL-CH-110