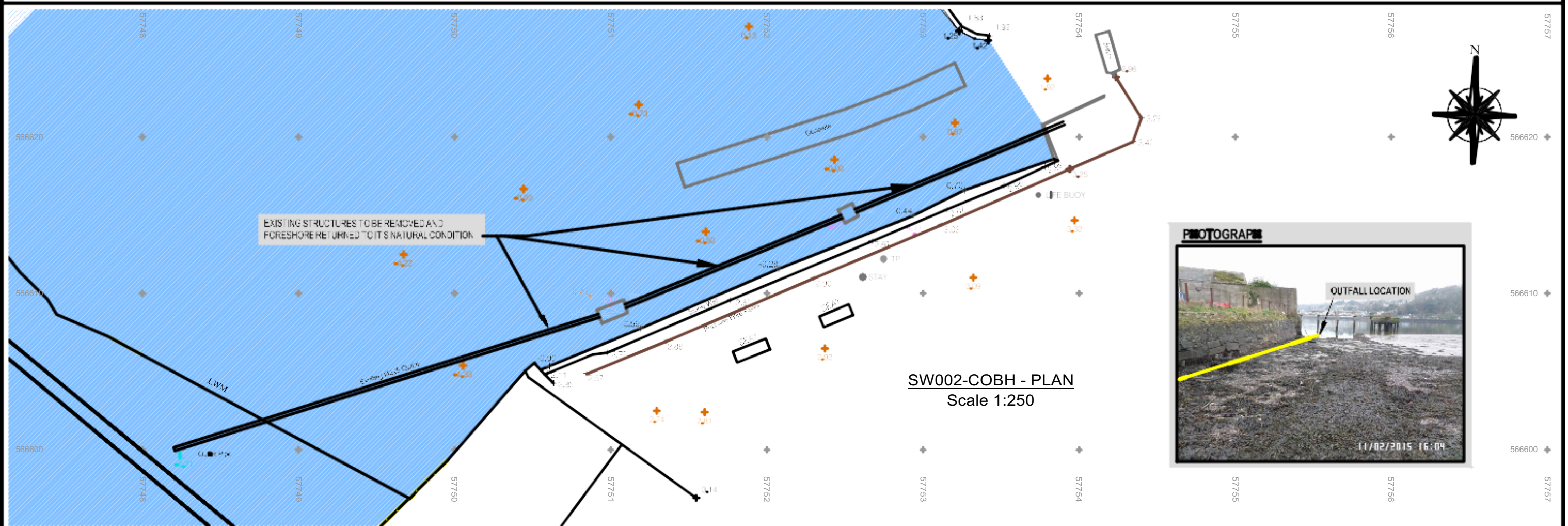


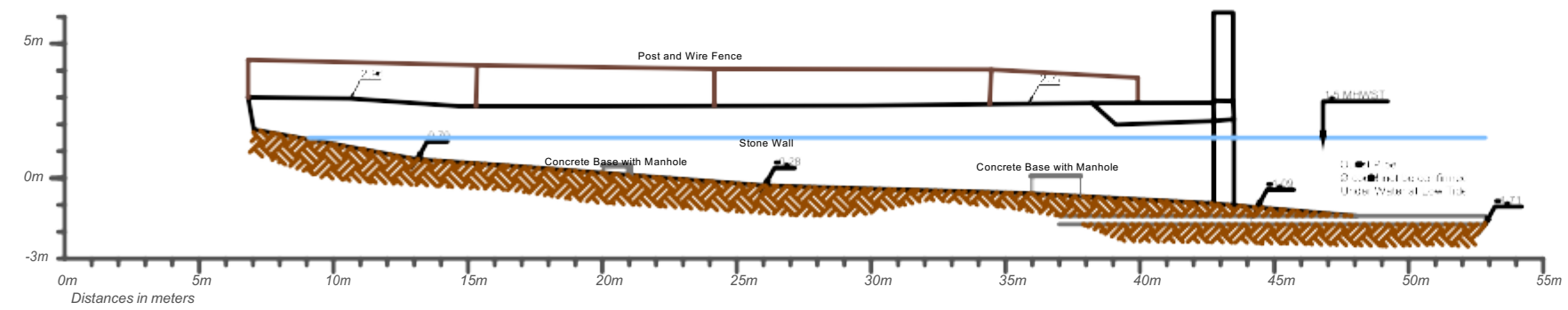
CORK LOWER HARBOUR MAIN DRAINAGE PROJECT - FORESHORE LICENCE MAP (File No. FS 006657)



SW002-COBH - PLAN  
Scale 1:250

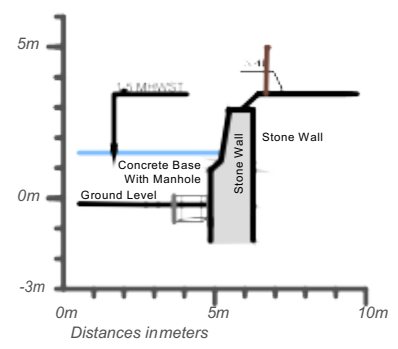


Elevation related to OS Malin Head Datum



SW002-COBH - LONG SECTION  
Scale 1:250

Elevation related to OS Malin Head Datum



SW002-COBH - ELEVATION  
Scale 1:250

Yours faithfully,  
*Shane Cosgrove*  
Shane Cosgrove  
Chartered Engineer, Senior Project Manager  
for NICHOLAS O'DWYER LTD.

REV	DATE	DESCRIPTION	D	C	A



CLIENT: IRISH WATER  
PROJECT: DOCK COTTAGES OVERFLOW  
DRAWING NO: SW002-COBH  
EXISTING OUTFALL DETAIL

PRELIMINARY			
COPYRIGHT RESERVED - THIS DRAWING IS NOT TO BE USED FOR A PURPOSE OTHER THAN THAT SPECIFIED IN THE TITLE BLOCK WITHOUT THE WRITTEN CONSENT OF NICHOLAS O'DWYER LTD.			
SCALE	DESIGN	CHECKED	APPROVED
1:250	D. Smithers	S. Cosgrove	J. Power
	DATE: 29.07.16	DATE: 29.07.16	DATE: 29.07.16
DRAWING NO:	20506-FL-CH-107		REV: -